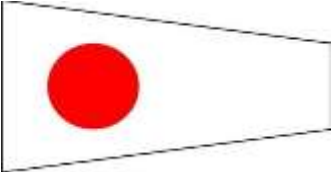
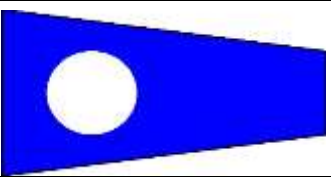






# Shallow Water Series Course Chart 2020

All Courses will start in front of Dinghy Dock by Fisherman's Village in the Main Channel. All roundings are to Port.

Distances are approximate.

<p><b>COURSE 1 (4 MILES )</b></p> <p><b>Start – Gate – Windward mark – Leeward mark - Windward mark – Gate – Quarantine Buoy A – Finish</b></p>	
<p><b>COURSE 2 (3 MILES)</b></p> <p><b>Start – Gate – Windward mark – Gate – Quarantine Buoy A – Finish</b></p>	
<p><b>COURSE 3 (2.5 MILES)</b></p> <p><b>Start – Gate – Windward mark – Gate – Finish</b></p>	
<p><b>COURSE 4 (1.5 MILES)</b></p> <p><b>Start – Gate – Leeward mark – Finish</b></p>	
<p><b>COURSE 5 (1 Mile)</b></p> <p><b>Start – Quarantine Buoy A – Finish</b></p>	
<p><b>COURSE 6 (3 Mile)</b></p> <p><b>Start – Gate – Leeward - Quarantine Buoy A – Basin D – Quarantine As – Finish</b></p>	

All marks are to be left to port unless designated by a lower case "s"



Map data ©2016 Google 1000 ft